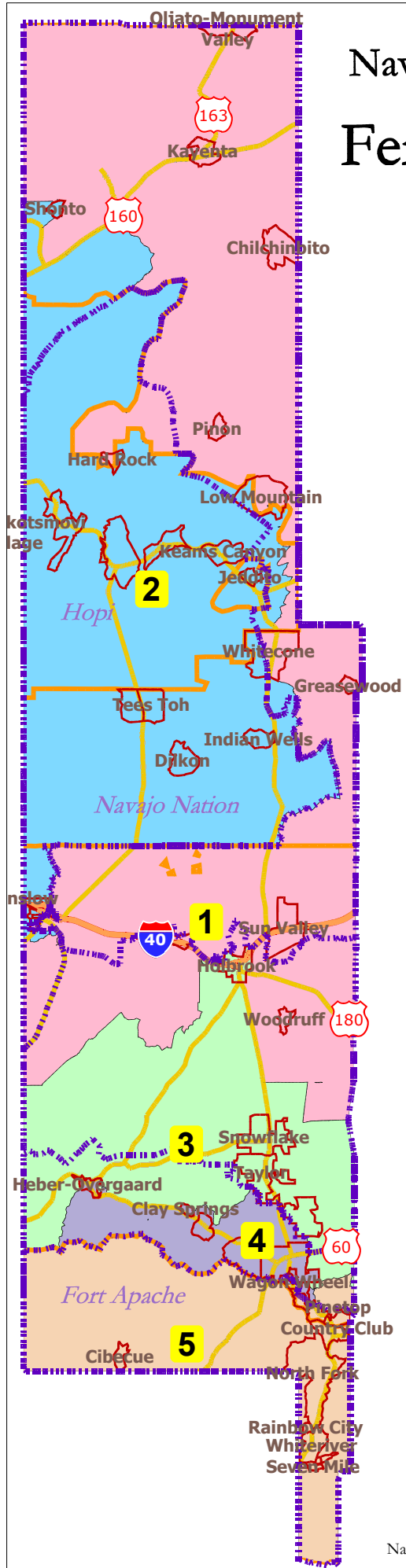






# Navajo County 2021/2022 Redistricting

## Fernau Revised Percy Deal



**Map layers**

-  Fernau
-  Indian Reservation
-  City / Town / Place
-  Current Dist

**Navajo County - Fernau Revised Percy Deal Map**

Category	Field	1	2	3	4	5	Total
2020 Census	Total Population	21,111	21,028	20,989	22,638	20,951	106,717
	Deviation from Ideal	-232	-315	-354	1,295	-392	1,687
	Pct. Deviation	-1.09%	-1.48%	-1.66%	6.07%	-1.84%	7.90%
Citizen Voting Age Pop	Total	14,856	16,282	15,181	16,252	15,415	77,986
	Hisp	7%	11%	12%	10%	6%	9%
	NH White	16%	12%	7%	8%	4%	4%
	NH Native Amer.	76%	75%	10%	2%	52%	43%
	NH Black	1%	1%	2%	1%	0%	1%
	Asian/Pac.Isl.	0%	0%	1%	1%	0%	0%
Age	age0-19	33%	31%	29%	24%	30%	30%
	age20-60	50%	52%	46%	41%	45%	47%
	age60plus	17%	18%	25%	35%	25%	24%
Immigration	immigrants	2%	2%	4%	5%	2%	3%
	naturalized	20%	25%	45%	63%	53%	46%
Language spoken at home	english	32%	43%	84%	90%	65%	62%
	spanish	4%	4%	10%	8%	5%	6%
	asian-lang	0%	0%	2%	1%	0%	1%
	other lang	64%	52%	3%	0%	29%	30%
Language Fluency	Speaks Eng. "Less than Very Well"	17%	14%	3%	3%	4%	8%
Education (among those age 25+)	hs-grad	68%	71%	71%	69%	62%	68%
	bachelor	5%	6%	10%	12%	10%	9%
	graduatedegree	5%	4%	6%	9%	9%	6%
Child in Household	child-under18	30%	28%	26%	23%	26%	26%
Pct of Pop. Age 16+	employed	40%	51%	49%	48%	43%	46%
Household Income	income 0-25k	45%	39%	29%	26%	31%	33%
	income 25-50k	22%	26%	27%	27%	25%	25%
	income 50-75k	16%	13%	19%	19%	18%	17%
	income 75-200k	16%	21%	23%	27%	25%	23%
	income 200k-plus	1%	1%	2%	2%	2%	2%
Housing Stats	single family	96%	90%	93%	92%	93%	92%
	multi-family	3%	7%	4%	8%	5%	6%
	rented	29%	36%	28%	33%	30%	31%
	owned	71%	64%	72%	67%	70%	69%

Total population from 2020 Census data and 2015-2019 American Community Survey data. Citizen Voting Age Population, Age, Immigration, and other demographics from the 2015-2019 American Community Survey and Special Tabulation 5-year data.